

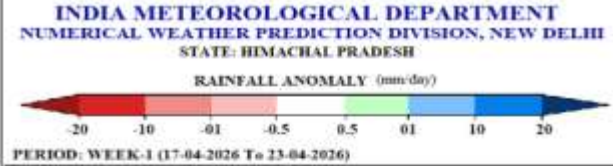
Extended Range Weather Forecast

Date: - 16.04.2026

Weather Forecast and Warning for two weeks w.e.f. 17th April, 2026


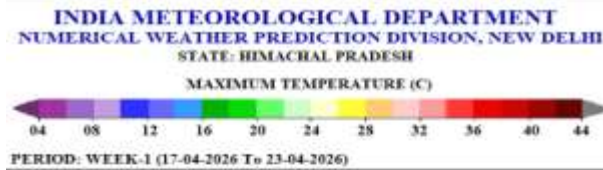
Week 1 (17th April to 23rd April 2026)

Rainfall



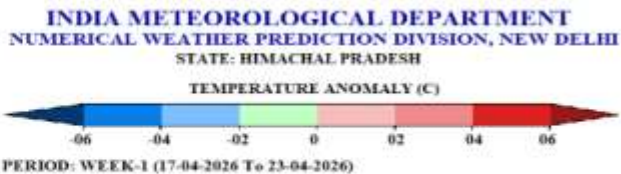
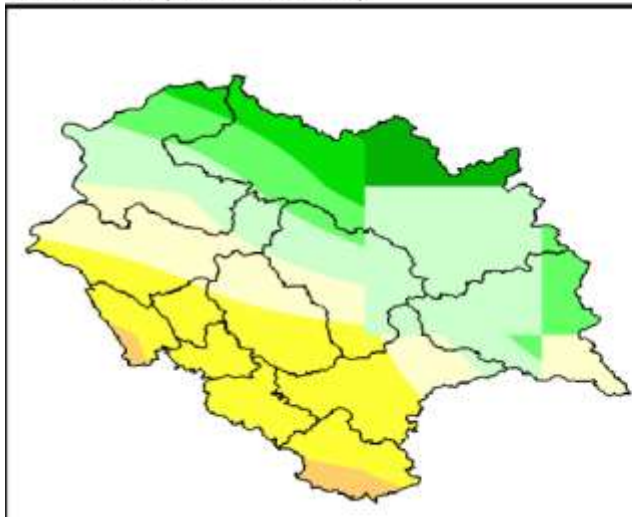
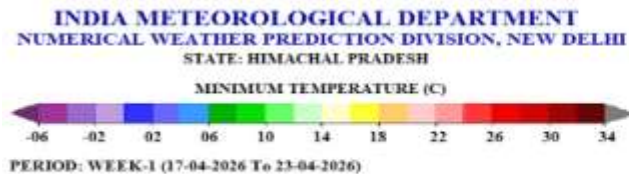
- Light rain/snow likely at isolated places of the state on 16th, 18th and 20th April 2026. Light to moderate rain/snow likely at few places of the state on 17th & 19th April 2026. Dry weather likely over the state for the remaining days of the week.
- Rainfall anomaly very likely to be below normal over most parts of the state and normal for some parts of Una & Kangra district in the week 1.

Maximum Temperatures



- Maximum Temperatures very likely to be in the range of 12-18°C over most parts of the high hills; in the range of 20-34°C over most parts of the mid hills and in the range of 24-36°C over most parts of the low hills/plains during many days of the week 1.
- Maximum Temperatures very likely to be normal for many parts of the high & mid hills of the state and above normal for many parts of low hills/plains & adjoining mid hills of the state and for some parts of Chamba, Kinnaur & Lahaul-Spiti districts in the week 1.

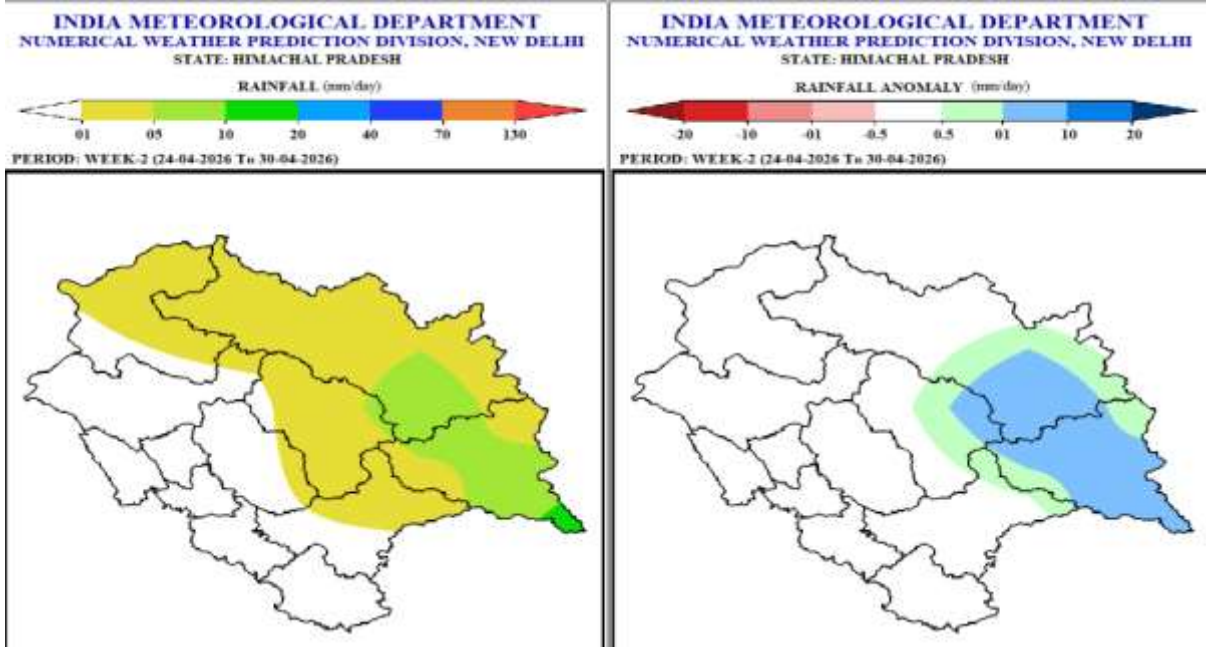
Minimum Temperatures



- Minimum Temperatures very likely to be in the range of 14-20°C over most parts of the low hills/plains; in the range of 10-18 °C over most parts of the mid hills and in the range of -02 to 08 °C over most parts of the high hills during many days of the week 1.
- Minimum Temperatures very likely to be normal over many parts of the low hills/ plains & mid hills of the state; normal to below normal for many parts of the high & adjoining mid hills of the state; appreciably below normal for parts of Lahaul-Spiti district and above normal for few parts of Una, Solan, Shimla & Mandi districts in the week 1.

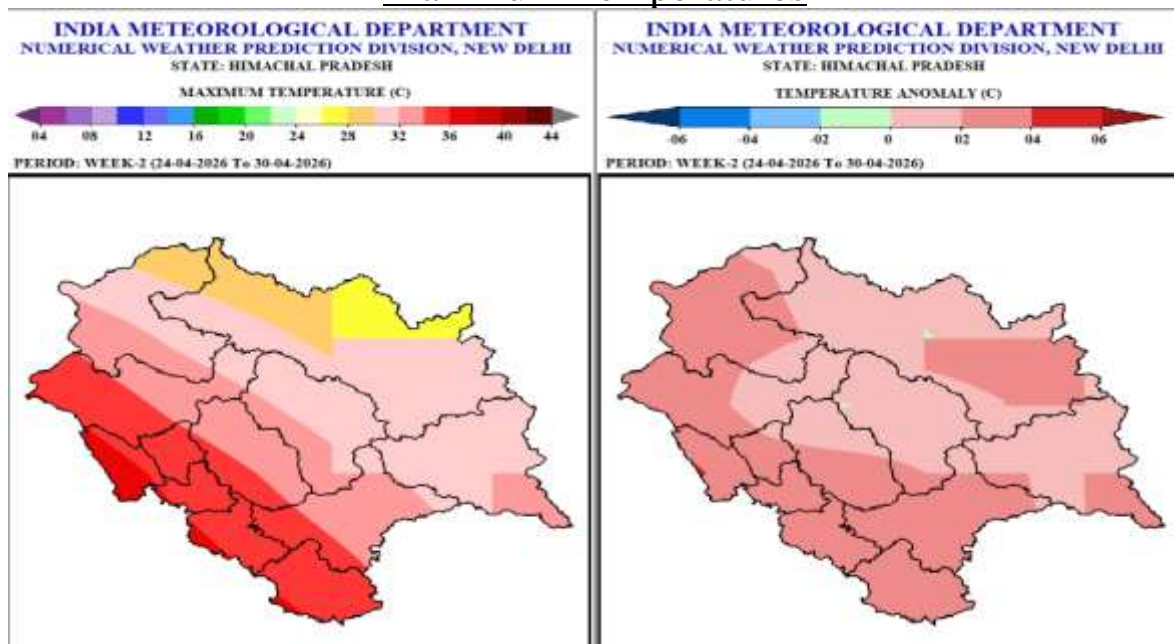
Week 2 (24th April to 30th April 2026)

Rainfall



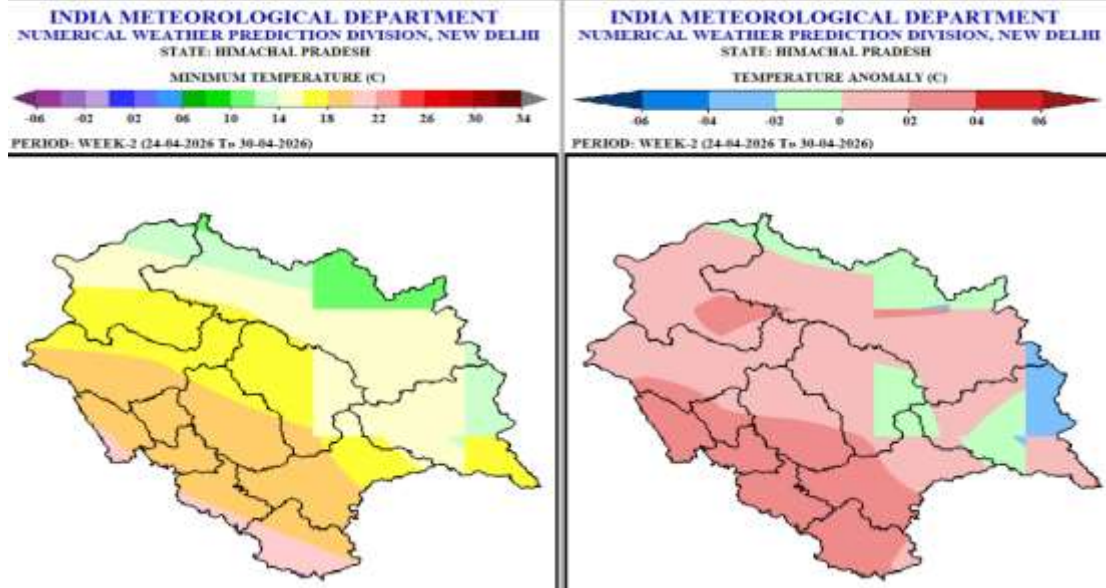
- Light rain/snow likely over few parts of the high & mid hills and over isolated parts of low hills/plains of the state during some days of the week 2.
- Rainfall anomaly likely to be normal over many parts of the state and above normal for parts of Kinnaur & Lahaul-Spiti districts in the week 2.

Maximum Temperatures



- Maximum Temperatures likely to be in the range of 08-20°C over many parts of the high hills; in the range of 20-32°C over many parts of the mid hills and in the range of 26-36°C over many parts of the low hills/plains during many days of the week 2.
- Maximum Temperatures likely to be normal for many parts of high & adjoining mid hills of the state and above normal over many parts of the low hills/plains & mid hills of the state and for some parts of Kinnaur & Lahaul-Spiti districts in the week 2.

Minimum Temperatures



- Minimum Temperatures are likely to be in the range of 12-20°C over many parts of the low hills/plains; in the range of 10-18°C over many parts of the mid hills and in the range of -02 to 06 °C over many parts of the high hills during many days of the week 2.
- Minimum Temperatures likely to be normal over many parts of the high & mid hills of the state; above normal over many parts of the low hills/plains, adjoining mid hills & for some parts of Chamba district of the state and below normal for some parts of Kinnaur & Lahaul-Spiti districts in the week 2.

Outlook for next 2 weeks

Week	Max. Temp.	Min. Temp.	Rainfall Anomaly
Week 3 01 st May to 07 th May	Normal; Above Normal for parts of Una, Solan, Kinnaur & Lahaul-Spiti districts	Low hills/plains & adjoining mid hills: Above Normal; High hills & mid hills: Normal; Below Normal for some parts of Lahaul-Spiti district	Below Normal; Normal for parts of Kangra, Una & Lahaul-Spiti districts
Week 4 08 th May to 14 th May	High hills & mid hills: Normal; Low hills/plains & adjoining mid hills: Above Normal; Above Normal for parts of Chamba, Kinnaur & Lahaul-Spiti districts; Appreciable Above Normal for parts of Una district	Normal; Below Normal for some parts of Lahaul-Spiti district; Above Normal for some parts of Kinnaur, Solan & Una districts	Below Normal

REGION	AREAS/DISTRICTS COVERED
HIGH HILLS	LAHAUL & SPITI, KINNAUR, CHAMBA, UPPER PARTS OF KULLU AND MANDI DISTRICTS
MIDDLE HILLS	SHIMLA, MANDI, KULLU, SOME PARTS OF CHAMBA (SIHUNTA, CHOWARI AND CHAMBA), MOST PARTS OF SOLAN AND SIRMAUR DISTRICTS
LOW HILLS/PLAINS	UNA, BILASPUR, HAMIRPUR, SOME PARTS OF KANGRA (NURPUR, JWALA & DEHRA), SOLAN(NALAGARH, BADDI, ARKI & KUNIHAR) AND SIRMAUR (NAHAN & PAONTA SAHIB) DISTRICTS

Regards
Met Centre Shimla

For latest Weather Bulletin and warnings kindly visit following links

Website:

Facebook: <https://www.facebook.com/profile.php?id=100018411811087>

Twitter: <https://twitter.com/himachalmausam>

IG: www.instagram.com/metcentresml/